

## Photos

### Truly Historic Photos of British Guiana taken over a century ago



Kaieteur Falls, Potaro River

Vertical drop 741 feet, nearly five times the height of Niagara; width 350 to 400 feet and depth of water from a few feet to 20 feet, according to season of the year.



A Road in the Interior, 150 miles from Georgetown




Potaro River, on the way to Kaieteur Falls



Brink of Kaieteur Falls





In the Gorge below Kaieteur Falls, looking down river.



Amatuk Rest House, Potaro River, on the way to Kaieteur Falls



Wismar, 65 miles up Demerara River





Gold Digging Camp at foot of Eagle Mountain.



Kanaka Mountains and Interior Savannas



Aboriginal Indians Travelling by Corial





Indian Shooting Fish





The Public Buildings, Georgetown



Main Street, Georgetown and the War Memorial



The Sea Wall, Georgetown



Water Street, Georgetown





The Georgetown Cricket Club Pavilion.



Entrance to Botanic Gardens, Georgetown





Town Hall, New Amsterdam



"Arapaima" Fish, Rupununi River



Hewing a Greenheart Log Square



Hauling Greenheart by Winch





Punt Carrying Greenheart Logs



Greenheart Timber Loaded on Trucks





A Locust Tree (*Hymenoclea courbaril*).



Heading out Sugar Canes tp Punts




Loading the Cut Cane into Punts on a Sugar Estate





Steam Hoist Lifting Canes at a Sugar Factory



Balata bleeders leaving Rockstone





Balata Tree, showing Tapping Cuts



Ploughing a Rice Field



Harvesting the Rice





A Coconut Plantation



Dredging for Gold, Potaro River







Alluvial Gold Mining



Washing for Diamonds.



A Parcel of British Guiana Rough Diamonds





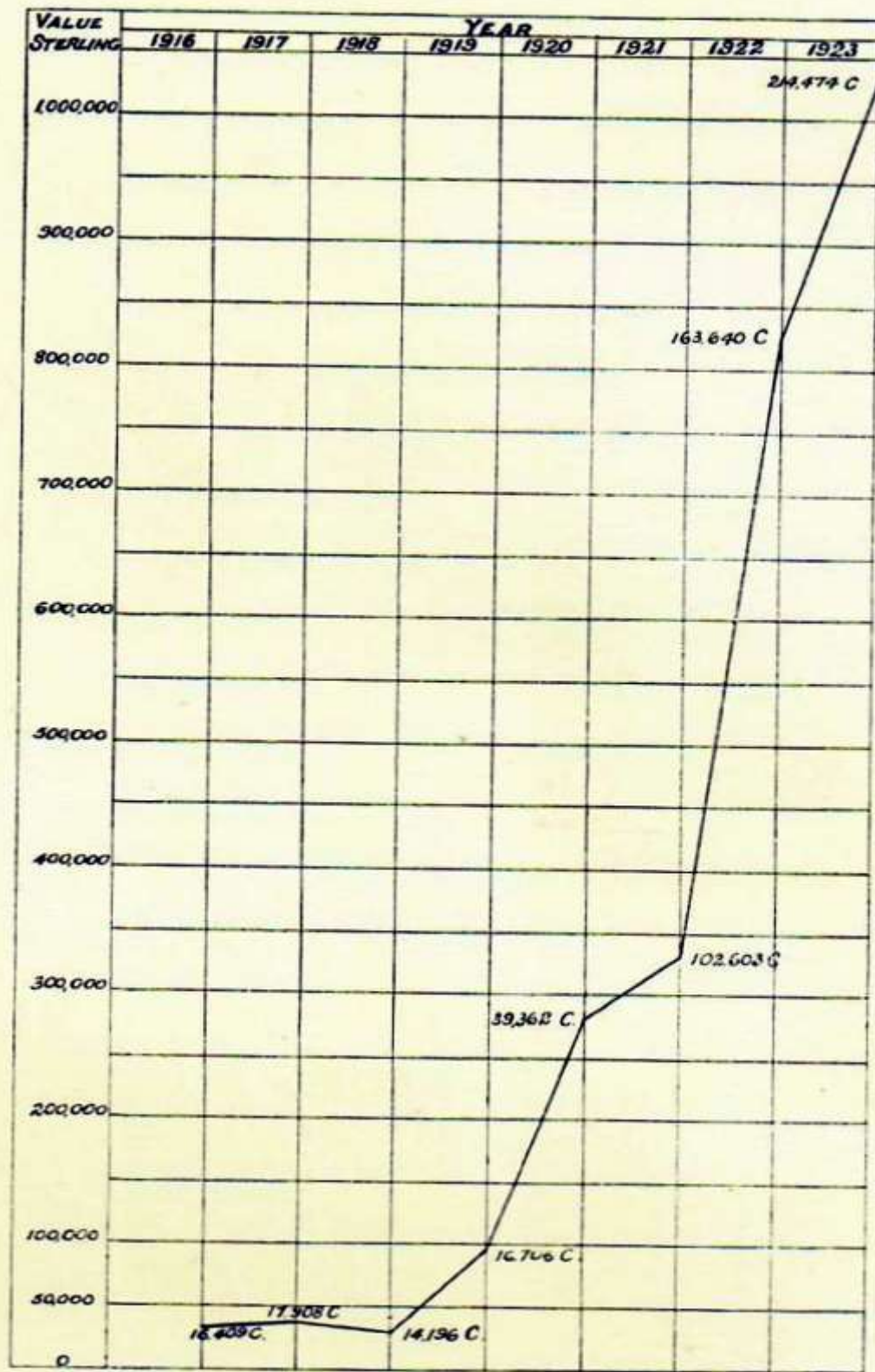


Diagram showing value of annual output of Diamonds for the years 1916 to 1923 (inclusive).




Cattle on the Rupununi Savannas.



The Rupununi Cattle Trail, Bridge over a Creek





Steer Bred on Rupununi Savanna.



Rupununi River looking North to the Kanaka Mountains.



Arawatta Rocks (Granite), Barima River



Hauling Boats through the Rapids, Essequibo River





Mining for Bauxite, Loading the Trucks



Steamer loading Bauxite, Demerara River



The Public Buildings, Georgetown, Built 1832.

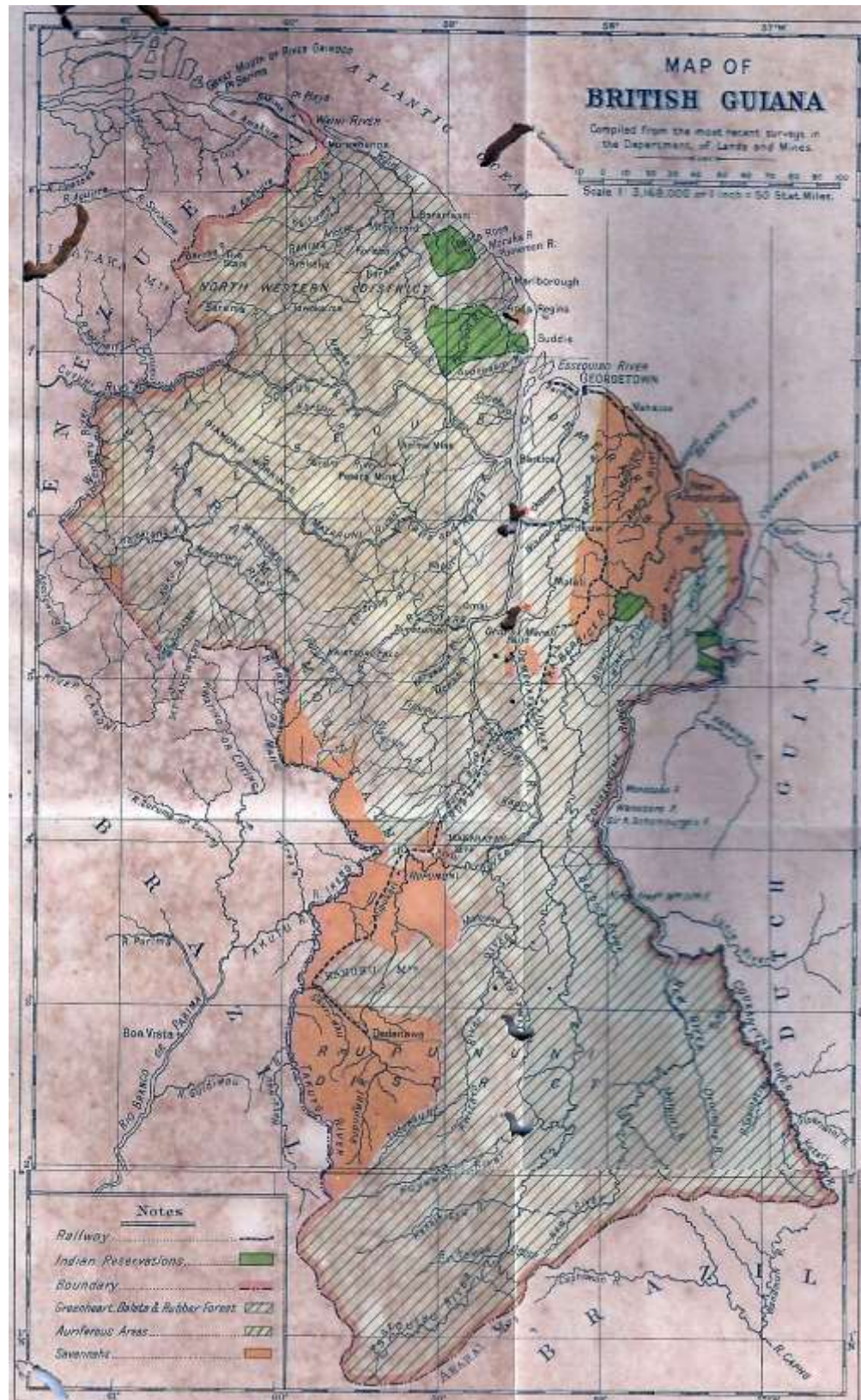


Stabroek Market, Georgetown





Indian Girl Spinning Cotton.



Map of British Guiana